



The Old Salt Box Co.

DIRECTIONS

Grandma Lilly's – 31a Sargents Cove Road, Fogo, NL A0G2B0 – (gps 49.7166 – 54.2966)

Aunt Gladys's – 31b Sargents Cove Road, Fogo, NL A0G2B0 – (gps 49.7166 – 54.2966)

Mary's Place – 120 North Shore Road, Fogo, NL A0G2B0 – (gps 49.7244 – 54.2811)

Evelyn's Place – 7 Salt Harbour Road, Herring Neck, NL A0G2R0 – (gps 49.6472 – 54.6147)

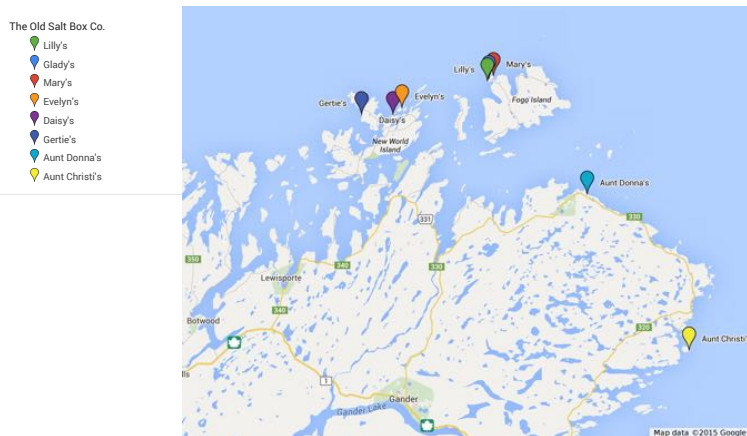
Daisy's Place – 20 Main Street, Merritt's Harbour, NL A0G2R0 – (gps 49.6327 – 54.6500)

Gertie's Place – Ragged Point Road, Twillingate, NL A0G4M0 - (gps 49.6318 – 54.7640)

Aunt Donna's – 544 Main Road, Musgrave Harbour, NL A0G3J0 – (gps 49.4431 – 53.9385)

Aunt Christi's – 3 Harbour Drive (Main Street) Greenspond, NL A0G2N0 – (gps 49.0695 – 53.5633)

The Old Salt Box Co Homes



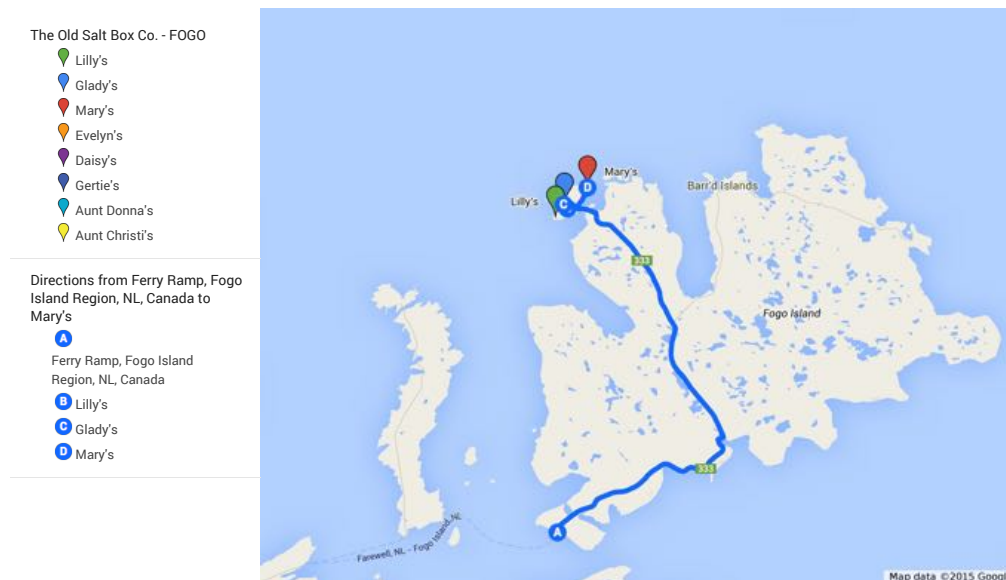
TO FOGO ISLAND

From Gander (Hwy 330)- Take Hwy 330 for 41 km – turn Left on Hwy 331 for 23 km – turn Right on Hwy 335 for 16 km – turn Right and stay on Hwy 335 for 3 km. Arrive at Ferry Landing/Farewell.

From Notredame Junction (Hwy 340) - Take Hwy 340 for 57 km – turn Right on Hwy 331 for 5 km – turn Left on Hwy 335 for 16 km – turn Right and stay on Hwy 335 for 3 km. Arrive at Ferry Landing/Farewell.

*In Fogo – Take Hwy 333 for 24 km to the Town of Fogo. At Main St, turn left and travel through the town to ‘Riverhead Manor’ (fork in the road). For ‘**Mary’s Place**-120 North Shore Road’ keep right at the fork and follow to end of road. For ‘**Lilly’s and Glady’s**’-31 Sargents Cove Road Homes’ keep left at the fork then take 1st right onto Sargents Cove Road.

The Old Salt Box Co homes



FROM TWILLINGATE/HERRING NECK TO FOGO

Take Hwy 340 south for 32 - 40 km – turn Left on Hwy 331 for 5 km – turn Left on Hwy 335 for 16 km – turn Right and stay on Hwy 335 for 3 km. Arrive at Ferry Landing/Farewell. *The highway signs are very good with directions to Fogo Island and Twillingate along the road.

TO HERRING NECK/MERRITT'S HARBOUR/TWILLINGATE

From Gander (Hwy 330)- Take Hwy 330 for 41 km – turn Left on Hwy 331 for 27 km – turn Right on Hwy 340 for 32 km –For Herring Neck-**'Evelyn's'** and Merritt's Harbour-**'Daisy's'** homes, turn Right on Herring Neck Road. For **'Gertie's'** -Twillingate, continue on Hwy 340 for 7 more kms into the town of Twillingate.









From Notredame Junction (Hwy 340)- Take Hwy 340 for 89 -97 kms to Herring Neck Rd or Twillingate.

*In Herring Neck – Follow Herring Neck Road for 5 km – For **'Daisy's'**-Merritt's Harbour House turn Left of Merritt's Harbour Road and follow to the dead end and the last house on the right -#20. For **'Evelyn's'**-Herring Neck house, continue on Herring Neck Road, turn Left on Salt Harbour Road and follow to #7 (4th last house from the end)

*In Twillingate - Follow Hwy 340 into Twillingate. Turn left on Rink Rd (after Credit Union & across from the Riff's store). Follow 1.3 km. Turn right on Ragged Point Rd. then turn left at first stop sign. **'Gertie's'** House is the 3rd home from the end on the right hand side.

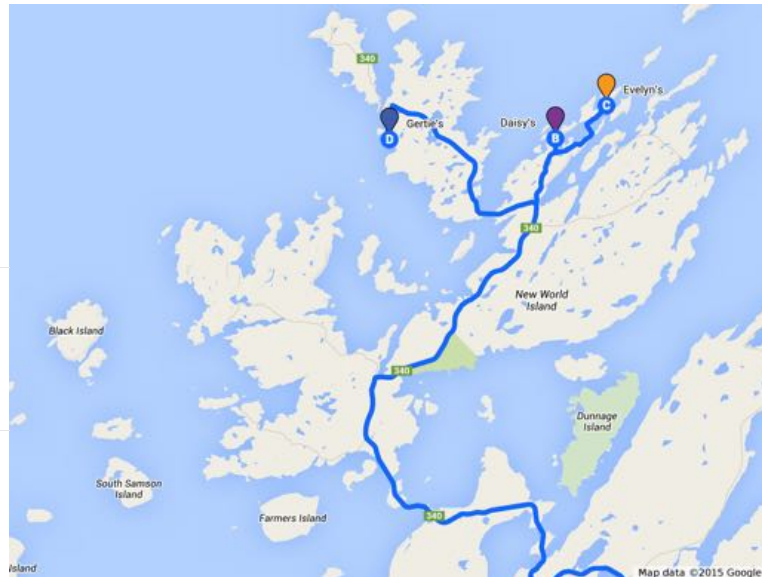
The Old Salt Box Co Homes

The Old Salt Box Co. -
TWILLINGATE

-  Lilly's
-  Gladys's
-  Mary's
-  Evelyn's
-  Daisy's
-  Gertie's
-  Aunt Donna's
-  Aunt Christi's

Directions from Gander, NL to
Gertie's

-  A Gander, NL
-  B Daisy's
-  C Evelyn's
-  D Gertie's



TO GREENSPOND

From Gander (Hwy 330) – Take Hwy 330 for 150 kms (*highway 330 becomes 320 in New Wes Valley*). Turn Left on Greenspond Road. Follow for 14.5 kms to Greenspond Island and Harbour Drive (Main St.) Turn left (east) and follow to #3 Harbour Drive for **Aunt Christi's**.

From Gambo (Hwy 320) – Take Hwy 320 for 65 kms. Turn Right on Greenspond Road. Follow for 15 kms to Greenspond Island and Main St. Turn left (east) and follow to #3 Harbour Drive (Main St.) for **Aunt Christi's**.

TO MUSGRAVE HARBOUR

From Gander (Hwy 330) – Take Hwy 330 for 95 kms. Turn Left at any of the 4 exits to Musgrave Harbour, all roads lead to Main Street. Turn onto Main Street and follow to 544 to **Aunt Donna's**. Driveway entrance is from Well's Road.

From Gambo (Hwy 320) – Take Hwy 320 for 128 kms (*highway 320 becomes 330 in New Wes Valley*). Turn Right at any of the 4 exits to Musgrave Harbour, all roads lead to Main Street. Turn onto Main Street and follow to 544 to **Aunt Donna's**. Driveway entrance is from Well's Road.

The Old Salt Box Co Homes

